

Useful in a Disaster!

Useful any time!
Install it just in case!

► Key Smartphone Apps
Download via QR!



Safety tips

A convenient app for obtaining information on disasters in Japan.



Download here ►►

Download on the App Store

GET IT ON Google Play



VoiceTra®

A precise voice translation app that translates into multiple languages using speech.



Download here ►►

Download on the App Store

GET IT ON Google Play

Services using VoiceTra® technology



NHK WORLD-JAPAN

News from NHK, plus emergency information on earthquakes and tsunamis.



Download here ►►

Download on the App Store

GET IT ON Google Play



► Key Websites
On PC or Smartphone!



Japan Meteorological Agency
Disaster Information

<https://www.data.jma.go.jp/multi/index.html?lang=en>



MLIT Disaster
Prevention Portal

<https://www.mlit.go.jp/river/bousai/bousai-portal/en/index.html>



NHK WORLD-JAPAN

https://www3.nhk.or.jp/nhkworld/en/multilingual_links/



Prepare for
Natural Disasters in Japan

English

Helpful Apps and Websites in the Event of Disaster

Multilingual

Put this up in an easily seen location for convenience.



Heavy rain



Typhoons



Earthquakes



Tsunamis



Flooding



Heavy snow



Landslides






Volcanic eruptions












When Disaster Strikes!

- (1) Gather information on the disaster
- (2) Move to a safe location

Websites and apps for gathering information on disasters

**Japan Meteorological Agency** Disaster information website
• Check the latest weather and disaster information from the Japan Meteorological Agency.
 <https://www.data.jma.go.jp/multi/index.html?lang=en>



**Safety tips** Disaster information
• An app that provides disaster and evacuation information in Japan. It has a variety of features useful in the event of a disaster.




**MLIT Disaster Prevention Portal**
• 300 disaster prevention sites all in one place! Easily access the information you need.
 <https://www.mlit.go.jp/river/bousai/bousai-portal/en/index.html>



Earthquakes or Tsunamis



- Information on earthquakes and tsunamis
(Beware of tsunamis when an earthquake occurs at sea)



**Japan Meteorological Agency**
 Earthquake information

**Safety tips**
 Earthquake information

**Japan Meteorological Agency**
 Tsunami warning / advisory

**MLIT Disaster Prevention Portal**
 Useful Information During a Disaster [Damage Status]

Volcanic Eruptions

- Information on volcanic eruptions

**Japan Meteorological Agency**
 Volcanic warning / forecast

**Safety tips**
 Volcanic warning

**MLIT Disaster Prevention Portal**
 Useful Information During a Disaster [Damage Status]

Typhoons, Heavy Rain, or Heavy Snow



- Information on wind, rain, and snow




**Japan Meteorological Agency**
 Weather warning / advisory



**Safety tips**
 Weather Information

**MLIT Disaster Prevention Portal**
 Useful Information During a Disaster [Weather Status]

- Landslide and flooding hazard level

**Japan Meteorological Agency**
 Real-time Risk Map : Landslide, Inundation, Flood

**MLIT Disaster Prevention Portal**
 Useful Information During a Disaster [Weather Status] 







When Experiencing Troubles or Moving to a Safe Location

- Request help in Japanese



**Safety tips**
 Communication Cards

**VoiceTra**
 Voice translation/text translation

- Evacuation shelters

**Safety tips**
 Evacuation information 


- Trains, flights, and road conditions

**MLIT Disaster Prevention Portal**
 Useful Information During a Disaster [Traffic and Logistics Info]